

PC

Commune de Cap Vern
Lieu-dit "Landes de
Tilhouse"

Plan en coupe du
terrain

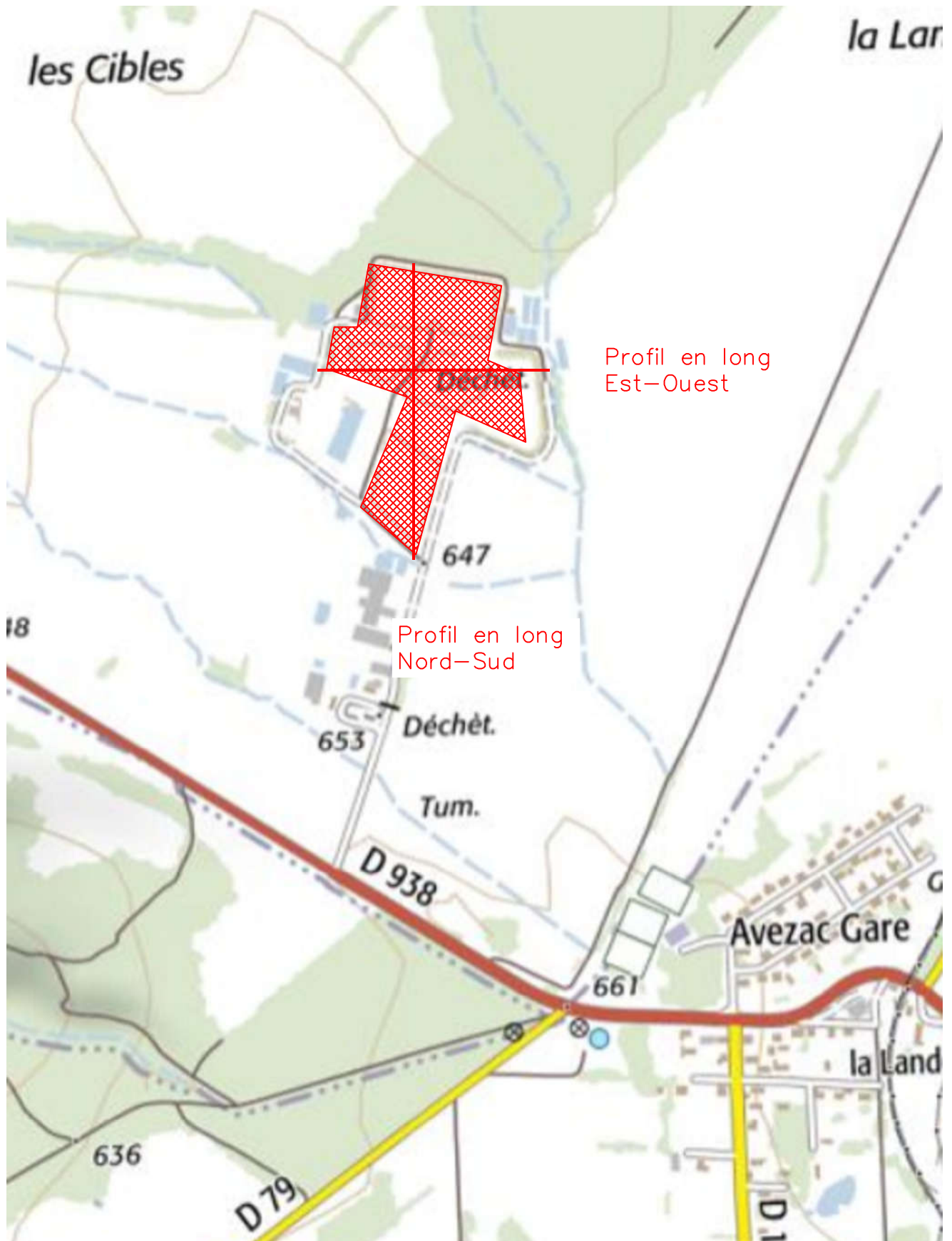
Maître d'ouvrage:

Pièce n°3

Projet de parc solaire au sol

Indice	Indice	Date	Validé
A	Réalisation du document	28/11/2018	
B	Ajouts profils Nord-Sud et Est-Ouest	07/03/2019	
C			

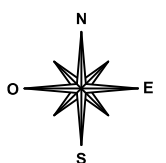
Plan de situation des profils en longs

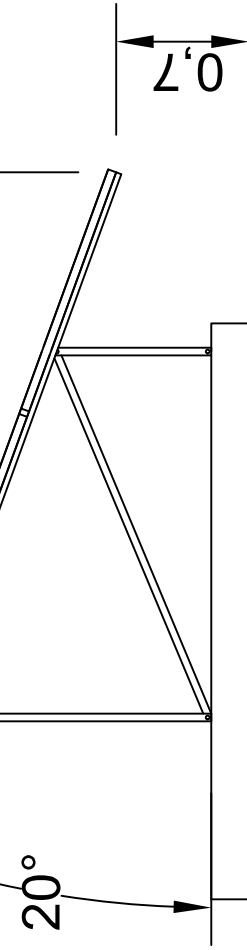


Echelle : 1/750

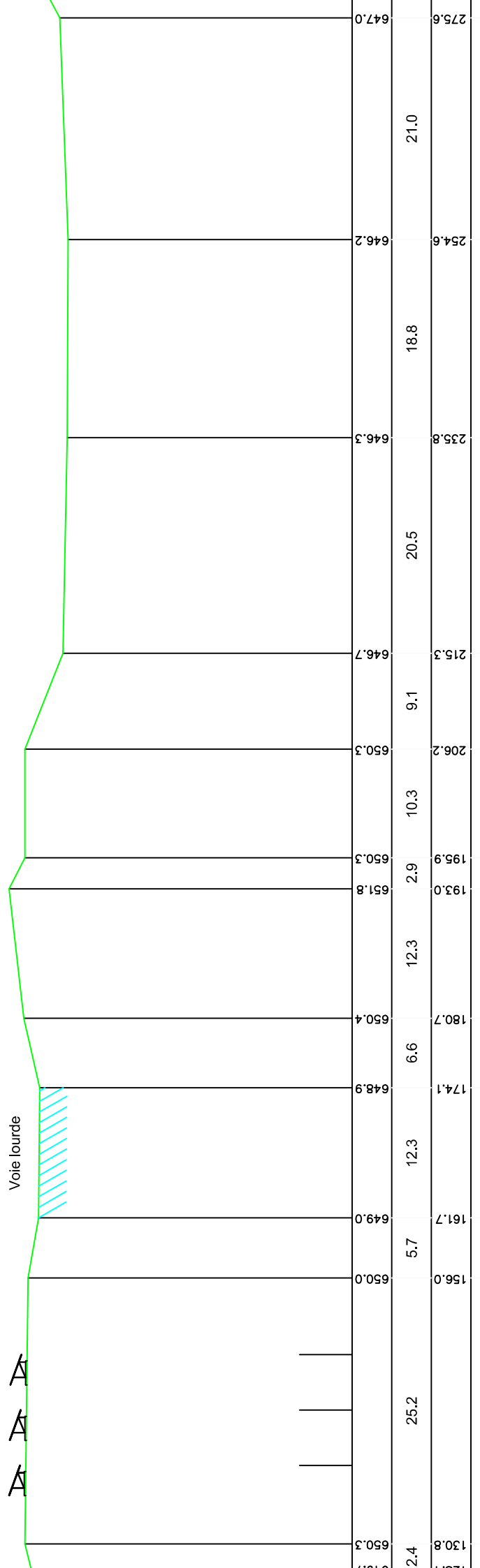



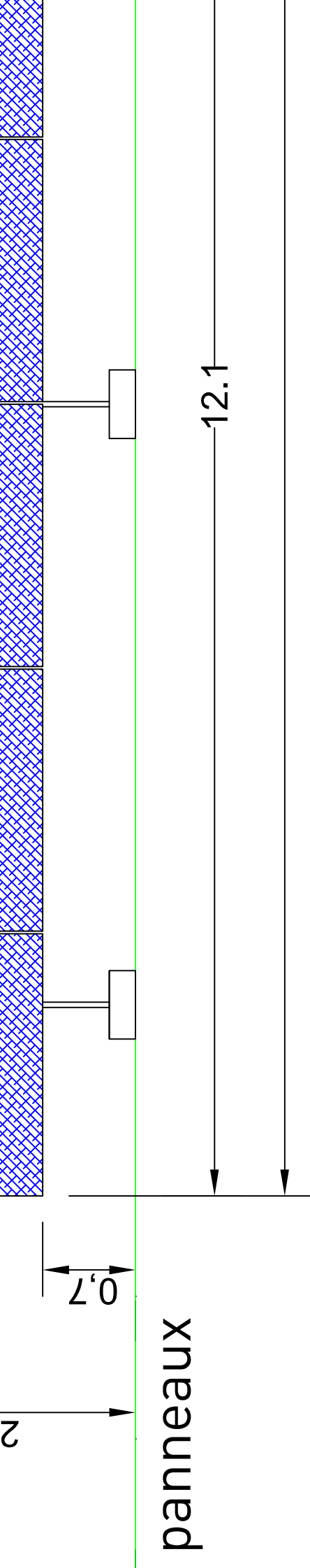
Emprise du projet



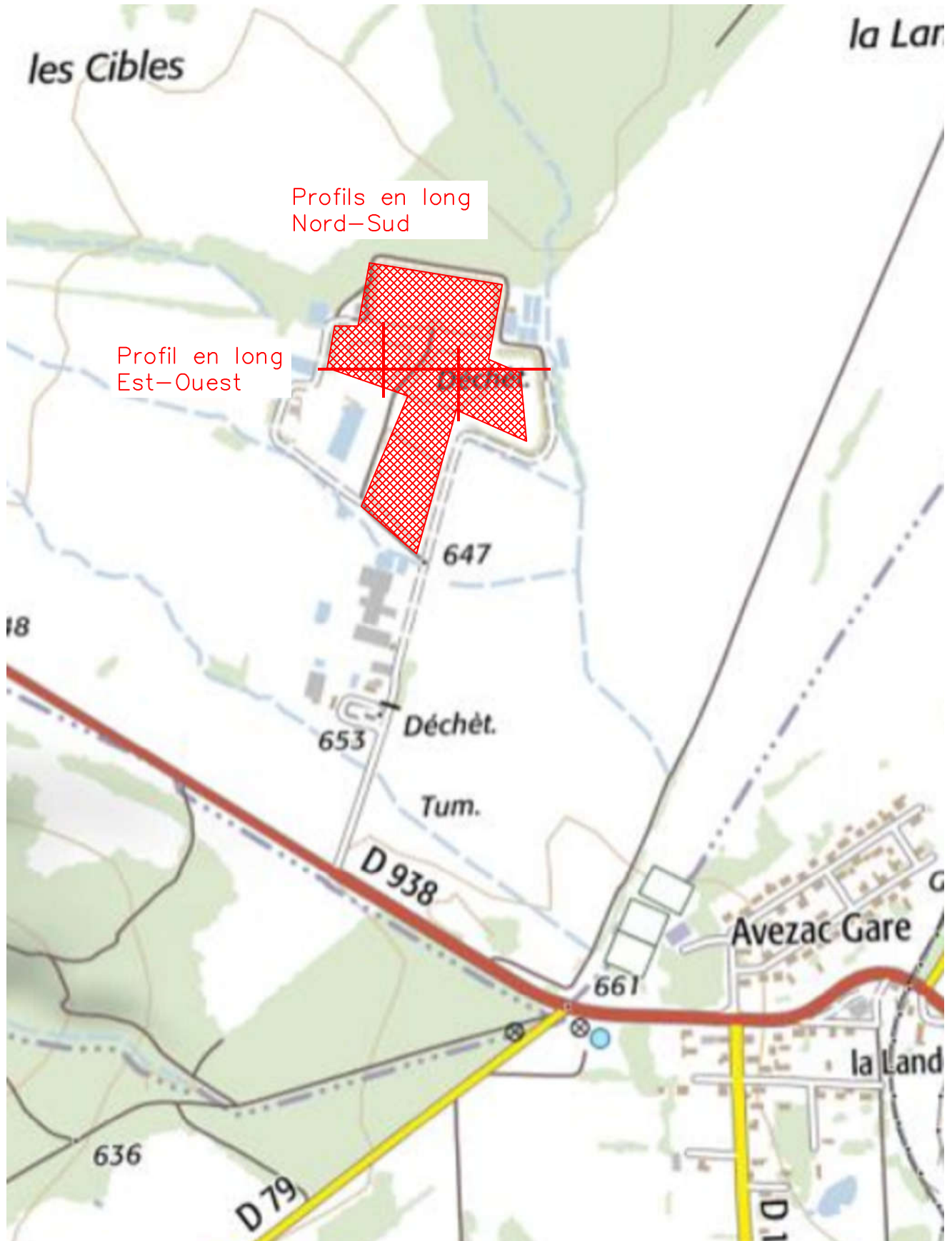


Détails stand de panneaux





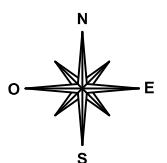
Plan de situation des profils en longs Ancienne décharge Est & Ouest

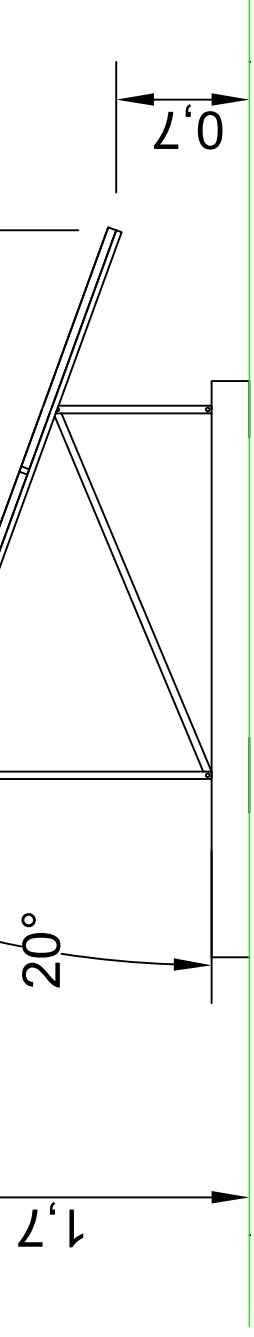


Echelle : 1/750

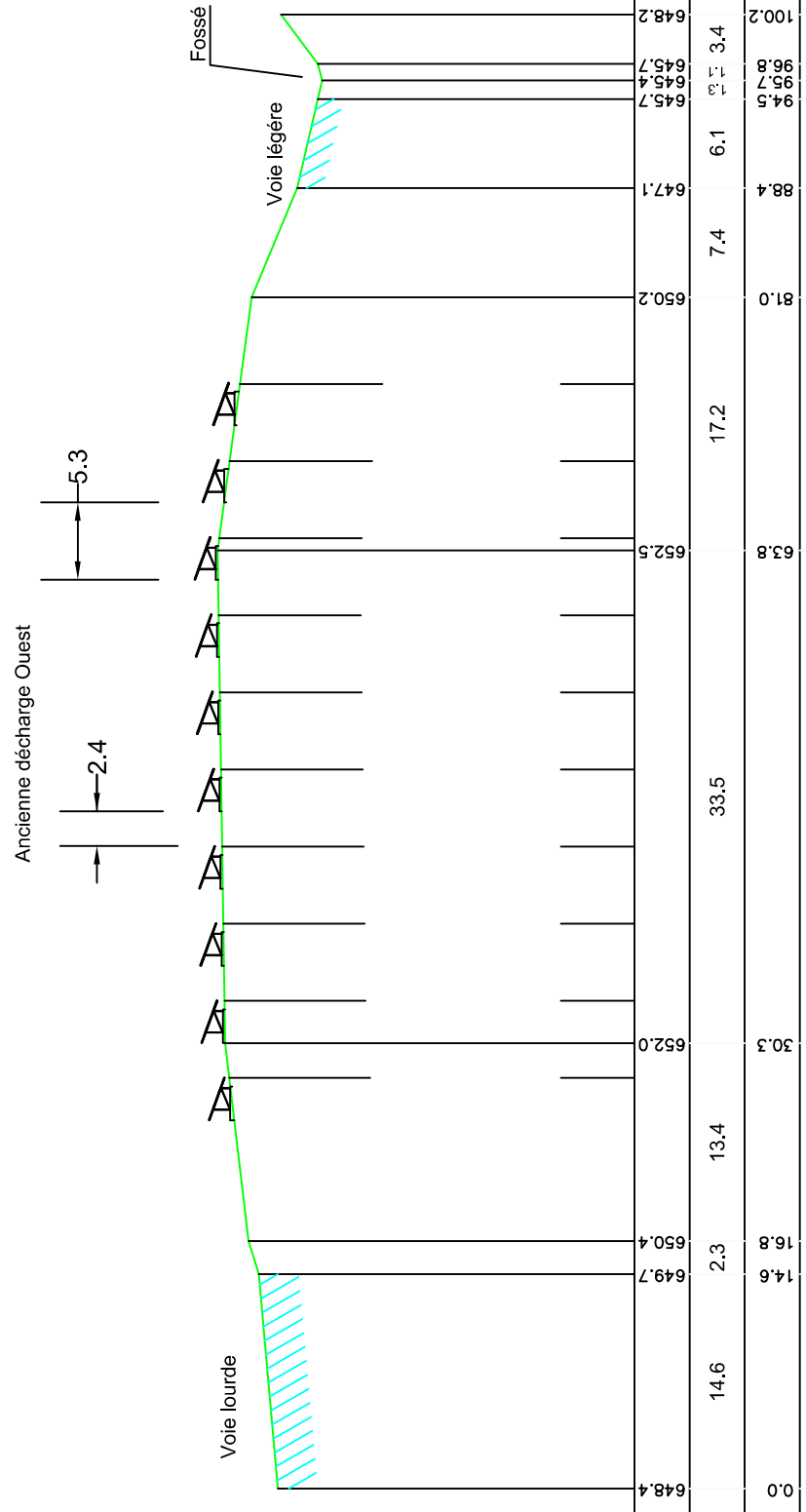


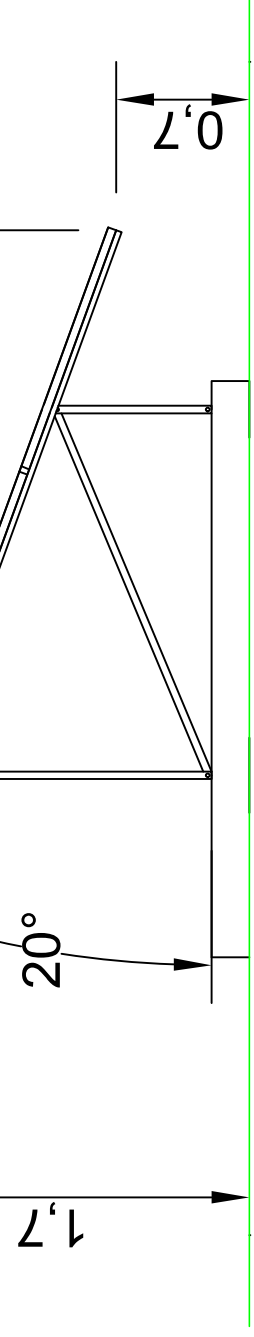
Emprise du projet





Détails stand de panneaux





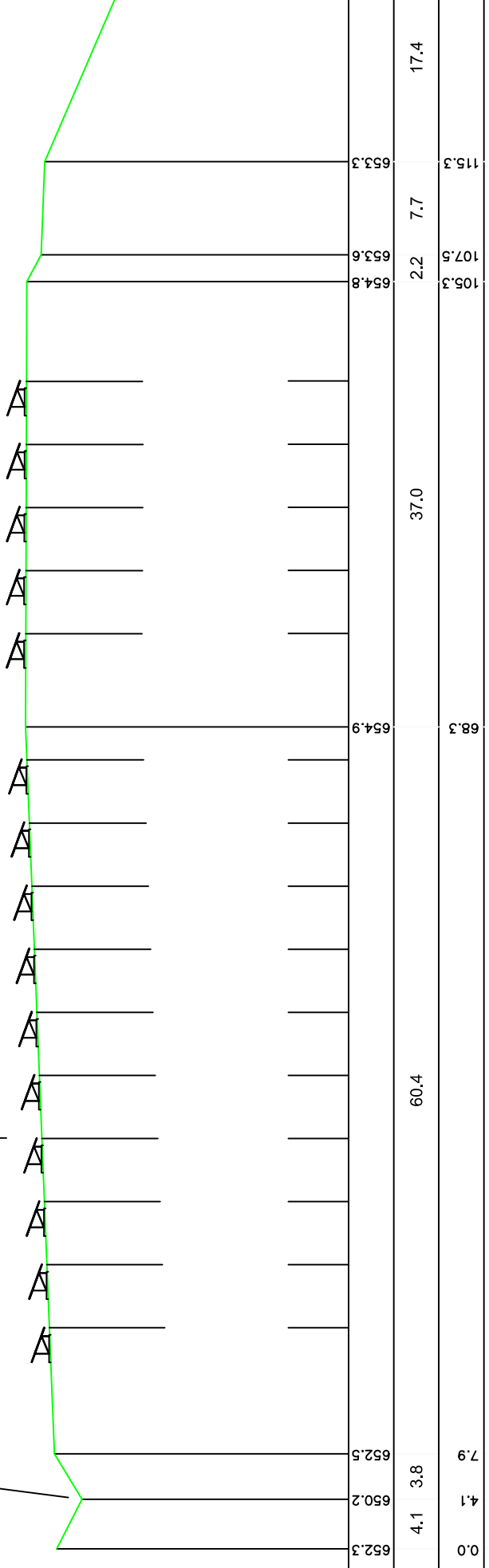
Détails stand de panneaux

Ancienne décharge Est



Fossé

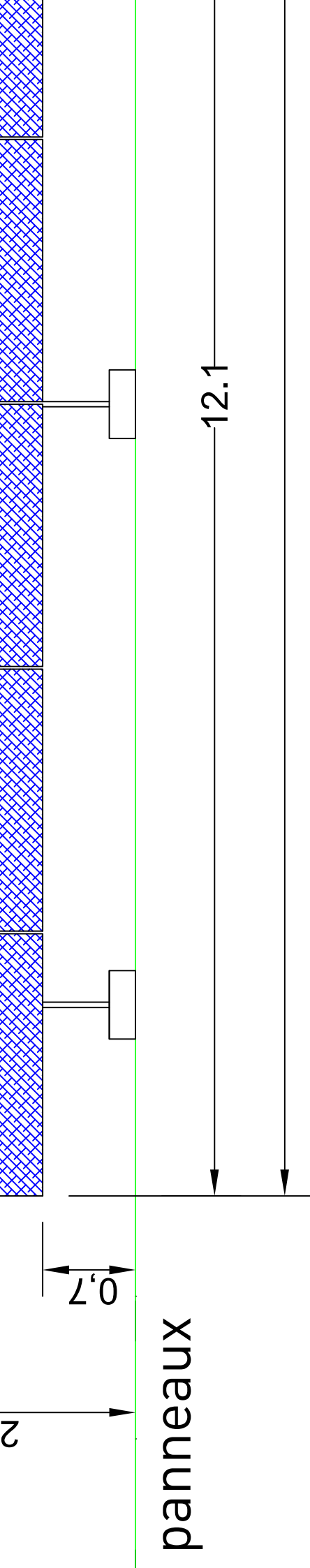
er 2



7.9
4.1
0.0

115.3
107.5
105.3

68.3



Ancienne décharge Est

Ouest

